




A Payson, Arizona, United States

B Gila County Fairgrounds

2 hr 00 min, 86.4 mi

Light traffic (1 hr 40 min without traffic)

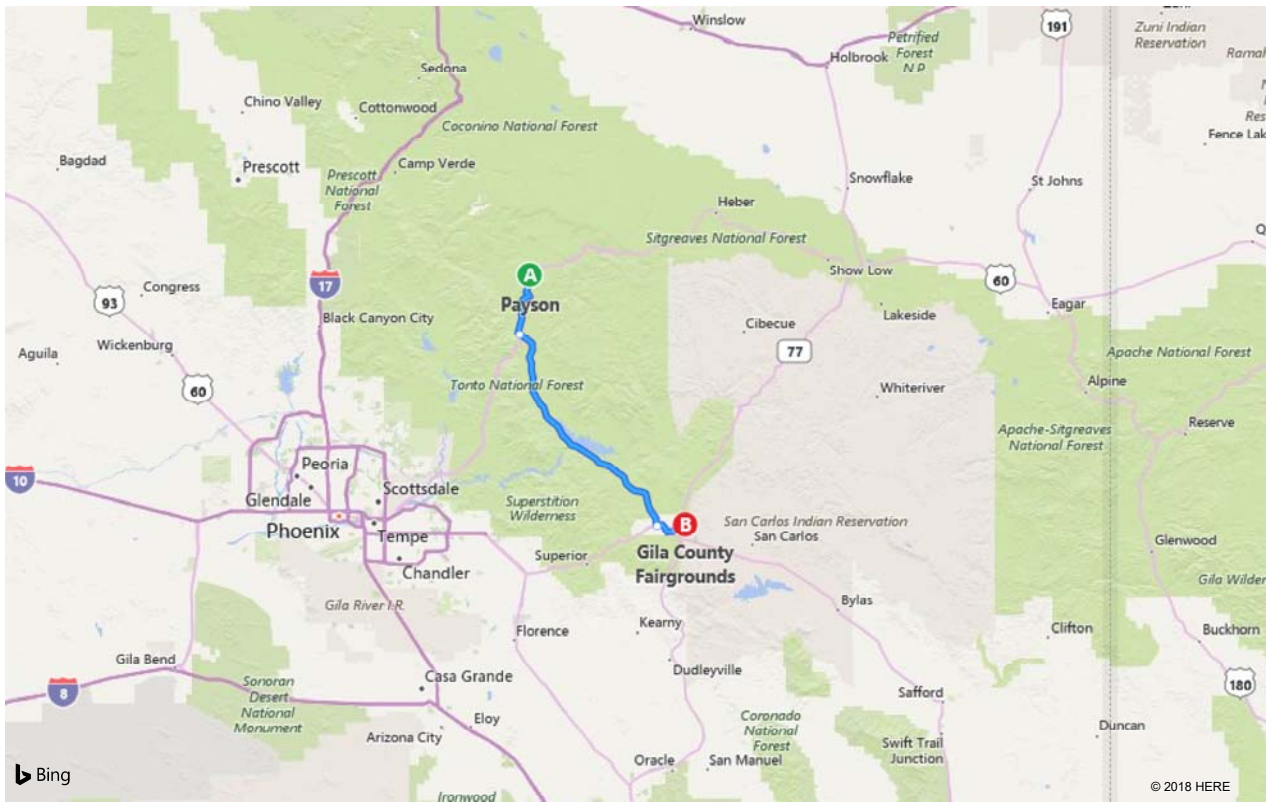
Via AZ-87 S, AZ-188



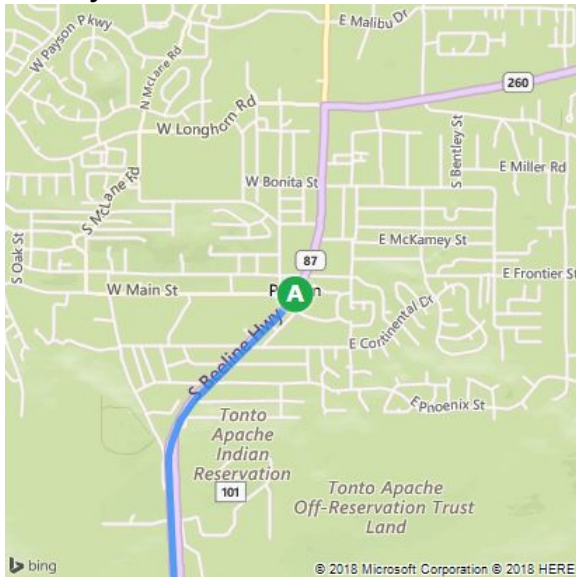
A Payson

↑	1. Depart AZ-87 / S Beeline Hwy toward W Main St ▲ <i>Minor Congestion</i>	15.8 mi, 15 min
↶	2. Turn left onto AZ-188	60.9 mi, 1 hr 8 min
↶	3. Turn left onto US-60 E Pass Circle K in 2.8 mi ▲ <i>Minor Congestion</i>	5.1 mi
↑	4. Keep left to stay on US-60 / AZ-77 Taco Bell on the corner ▲ <i>Moderate Congestion</i>	3.5 mi
↷	5. Turn right onto E Fairgrounds Rd	1.1 mi
	6. Arrive at E Fairgrounds Rd The last intersection is E Homestead Ave	

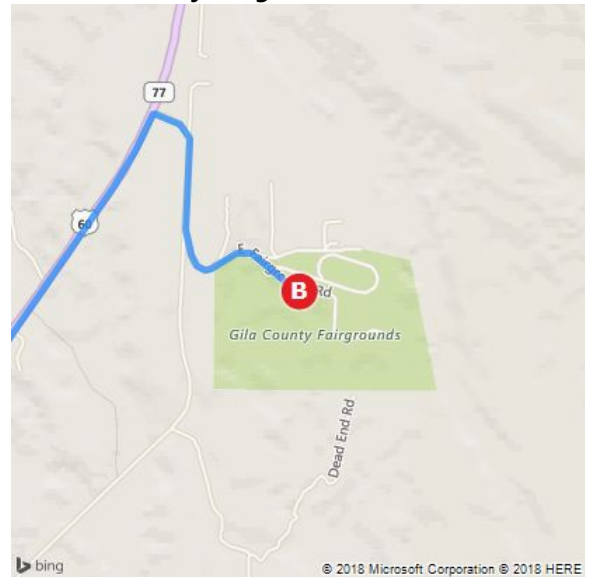
B Gila County Fairgrounds



A Payson, Arizona, United States



B Gila County Fairgrounds



These directions are subject to the Microsoft® Service Agreement and are for informational purposes only. No guarantee is made regarding their completeness or accuracy. Construction projects, traffic, or other events may cause actual conditions to differ from these results. Map and traffic data © 2018 HERE™.