

A Tucson, AZ
B Gila County Fairgrounds

2 hr 52 min, 110.5 mi
 Moderate traffic (2 hr 14 min without traffic)
 Via AZ-77 N, AZ-77

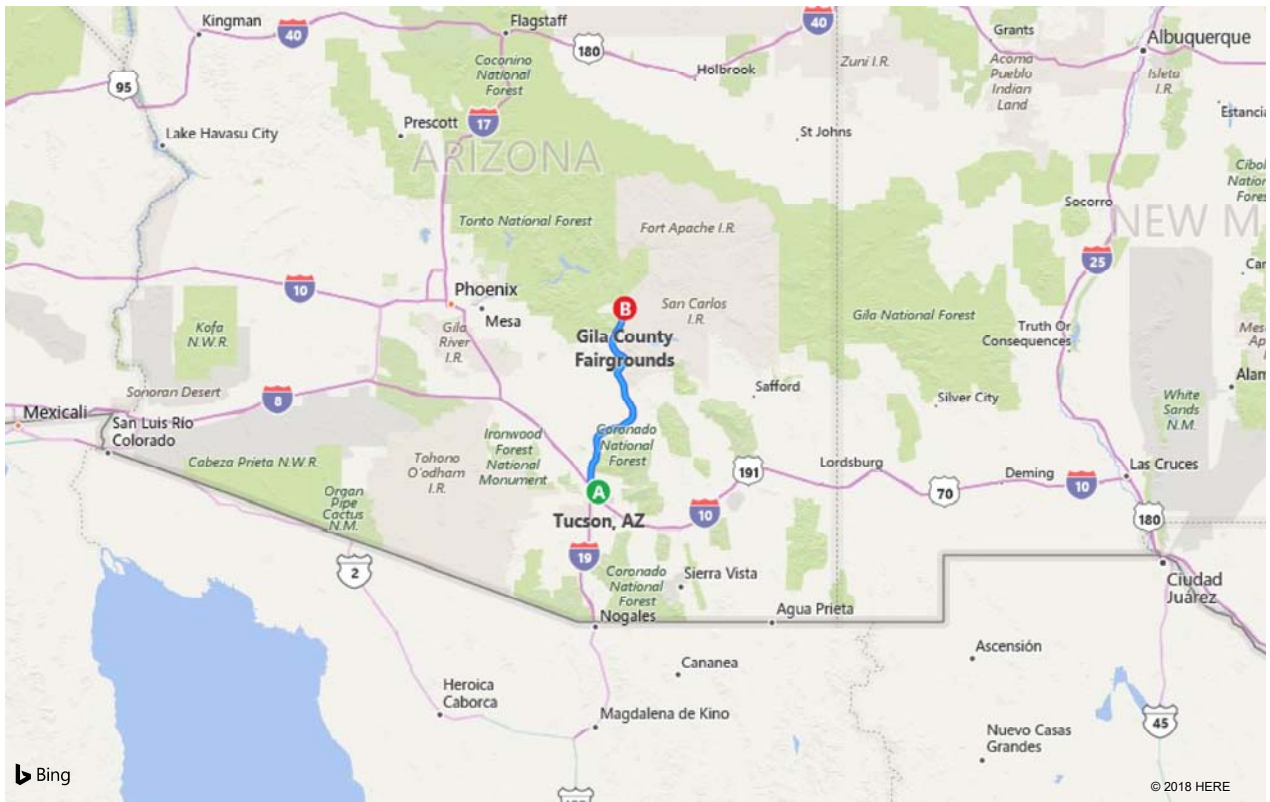


A Tucson, AZ

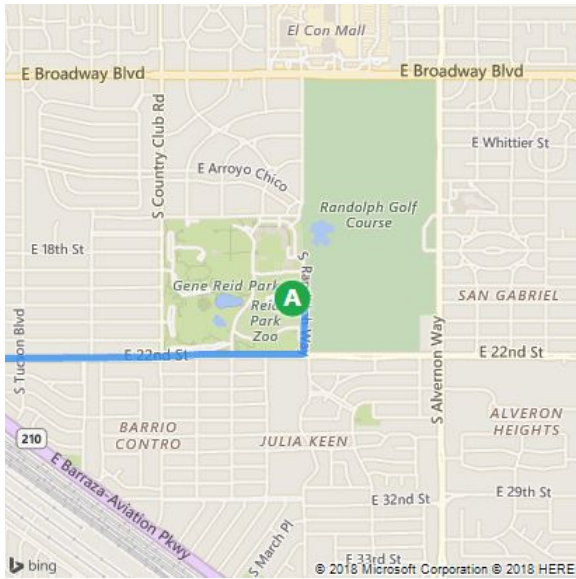
↑	1. Depart E Zoo Ct toward S Randolph Way	223 ft
↘	2. Turn right onto S Randolph Way	0.2 mi
↘	3. Turn right onto E 22nd St	1.3 mi
210	4. Take ramp left for AZ-210 W	1.6 mi
↙	5. Turn left onto E Broadway Blvd ▲ <i>Moderate Congestion</i>	0.3 mi
↑	6. Road name changes to N Toole Ave ▲ <i>Serious Congestion</i>	367 ft
↙	7. Bear left onto E Congress St ▲ <i>Serious Congestion</i>	0.3 mi
↑	8. Road name changes to W Congress St ▲ <i>Moderate Congestion</i>	0.3 mi
↘	9. Turn right onto N Granada Ave ▲ <i>Minor Congestion</i>	0.6 mi
↑	10. Keep straight onto N Main Ave ▲ <i>Minor Congestion</i>	0.7 mi
↙	11. Bear left onto N Oracle Rd ▲ <i>Minor Congestion</i>	1.5 mi

↑	<p>Keep straight onto AZ-77 N / N Oracle Rd</p> <p>12. Pass Shell on the left in 6.5 mi ▲ <i>Moderate Congestion</i></p>	97.2 mi, 1 hr 47 min
↶	<p>Turn left onto US-70 / AZ-77</p> <p>13. ▲ <i>Minor Congestion</i></p>	2.0 mi
↷	<p>Turn right onto US-60 / AZ-77</p> <p>14. Taco Bell on the corner ▲ <i>Minor Congestion</i></p>	3.5 mi
↷	<p>15. Turn right onto E Fairgrounds Rd</p>	1.1 mi
	<p>16. Arrive at E Fairgrounds Rd The last intersection is E Homestead Ave</p>	

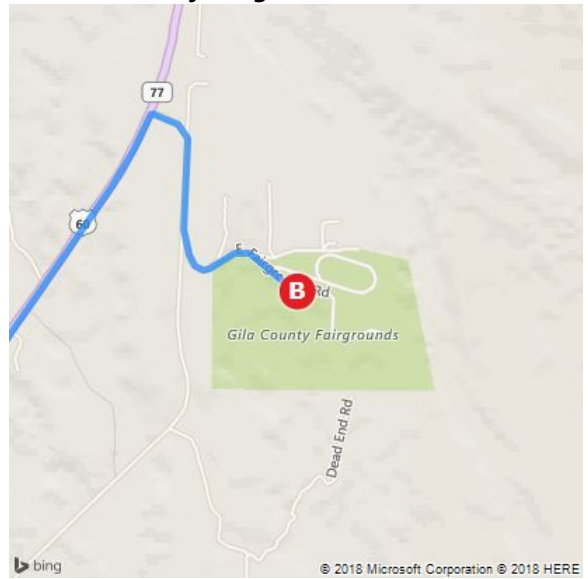
B Gila County Fairgrounds



A Tucson, AZ



B Gila County Fairgrounds



These directions are subject to the Microsoft® Service Agreement and are for informational purposes only. No guarantee is made regarding their completeness or accuracy. Construction projects, traffic, or other events may cause actual conditions to differ from these results. Map and traffic data © 2018 HERE™.