

**A** Young, Arizona, United States

**B** Gila County Fairgrounds

2 hr 02 min, 72.9 mi

Light traffic (1 hr 53 min without traffic)

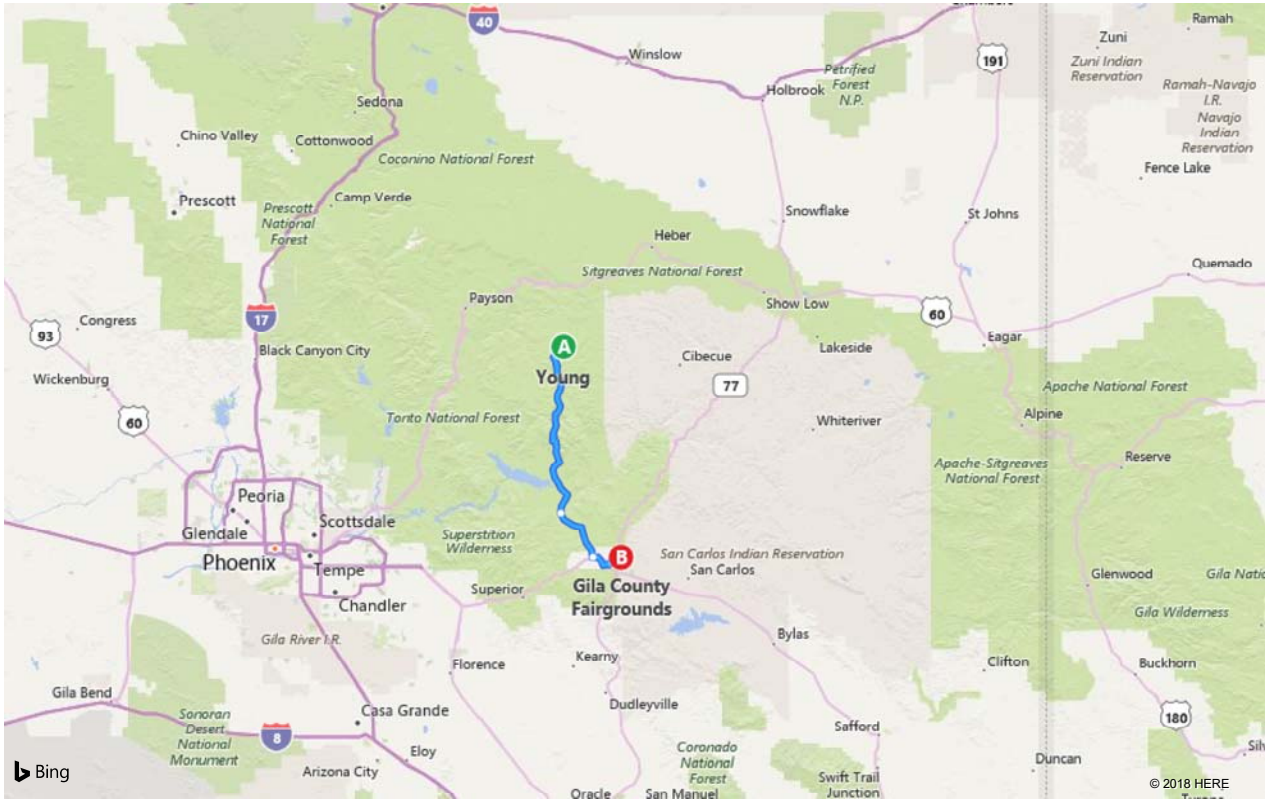
Via AZ-288, AZ-188



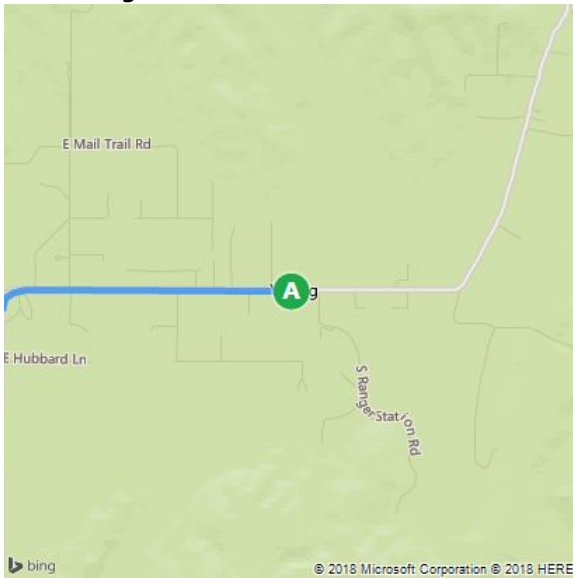
**A** Young

↑	1.	Depart <b>AZ-288</b> toward N Buffalo Trail • <i>Unpaved Road</i>	48.5 mi, 1 hr 18 min
↶	2.	Turn <b>left</b> onto <b>AZ-188</b>	14.7 mi, 17 min
↶	3.	Turn <b>left</b> onto <b>US-60 E</b> Pass Circle K in 2.8 mi ▲ <i>Minor Congestion</i>	5.1 mi
↑	4.	Keep <b>left</b> to stay on <b>US-60 / AZ-77</b> Taco Bell on the corner ▲ <i>Moderate Congestion</i>	3.5 mi
↷	5.	Turn <b>right</b> onto <b>E Fairgrounds Rd</b>	1.1 mi
	6.	Arrive at <b>E Fairgrounds Rd</b> The last intersection is E Homestead Ave	

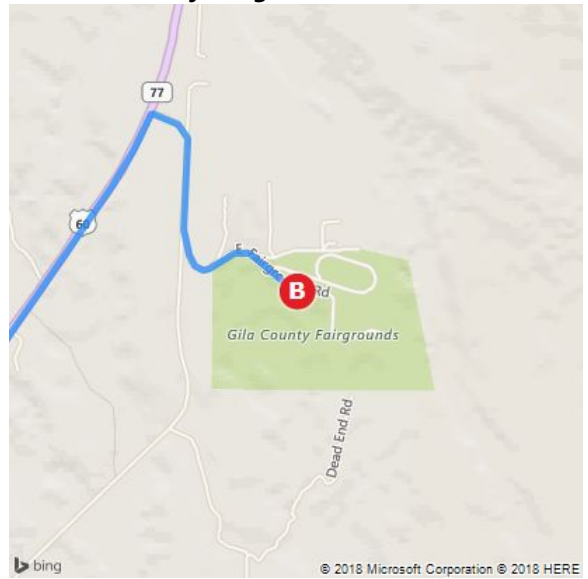
**B** Gila County Fairgrounds



**A Young, Arizona, United States**



**B Gila County Fairgrounds**



These directions are subject to the Microsoft® Service Agreement and are for informational purposes only. No guarantee is made regarding their completeness or accuracy. Construction projects, traffic, or other events may cause actual conditions to differ from these results. Map and traffic data © 2018 HERE™.