

**A** Phoenix  
**B** Gila County Fairgrounds

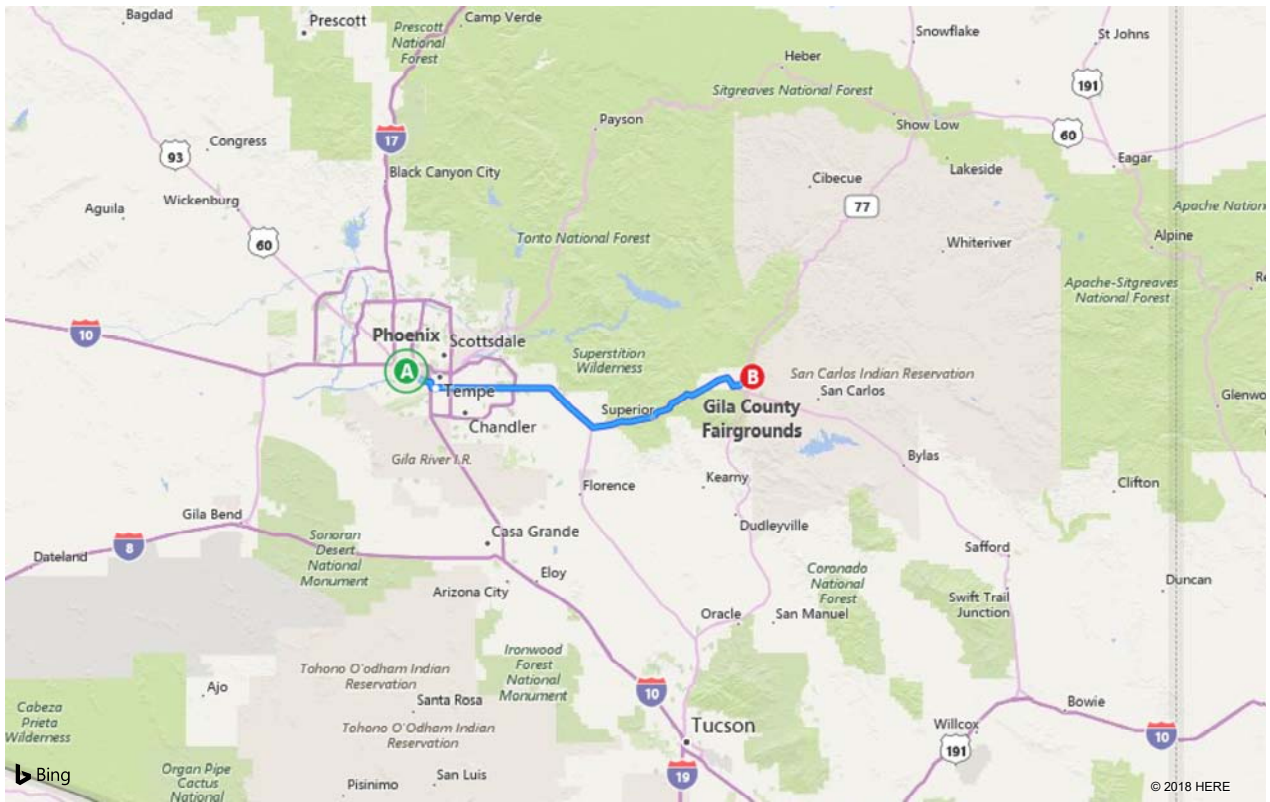
2 hr 05 min, 93.1 mi  
 Moderate traffic (1 hr 39 min without traffic)  
 Via US-60 E, US-60



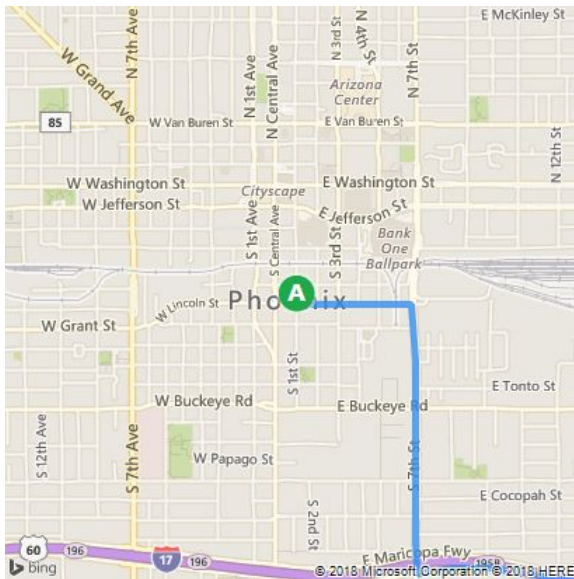
**A** Phoenix

↑	1. Depart <b>S 1st St</b> toward E Lincoln St	210 ft
↶	2. Turn <b>left</b> onto <b>E Lincoln St</b>	0.4 mi
↷	3. Turn <b>right</b> onto <b>S 7th St</b>	1.0 mi
↶	4. Turn <b>left</b> onto <b>E Maricopa Fwy</b>	154 ft
	5. Take ramp <b>left</b> and follow signs for <b>I-17 South / US-60 East</b>	1.2 mi
↑	6. Keep <b>straight</b> toward <b>I-10 E / US-60 E</b>	0.7 mi
	7. Keep <b>straight</b> onto <b>I-10 E / US-60 E</b> ▲ <i>Minor Congestion</i>	4.9 mi
↗	8. At exit <b>154</b> , take ramp <b>right</b> toward <b>Mesa-Globe</b>	1.2 mi
↑	9. Keep <b>straight</b> onto <b>US-60 E</b> ▲ <i>Minor Congestion</i>	79.1 mi, 1 hr 20 min
↑	10. Keep <b>left</b> to stay on <b>US-60 / AZ-77</b> Taco Bell on the corner ▲ <i>Moderate Congestion</i>	3.5 mi
↷	11. Turn <b>right</b> onto <b>E Fairgrounds Rd</b>	1.1 mi
	12. Arrive at <b>E Fairgrounds Rd</b> The last intersection is E Homestead Ave	

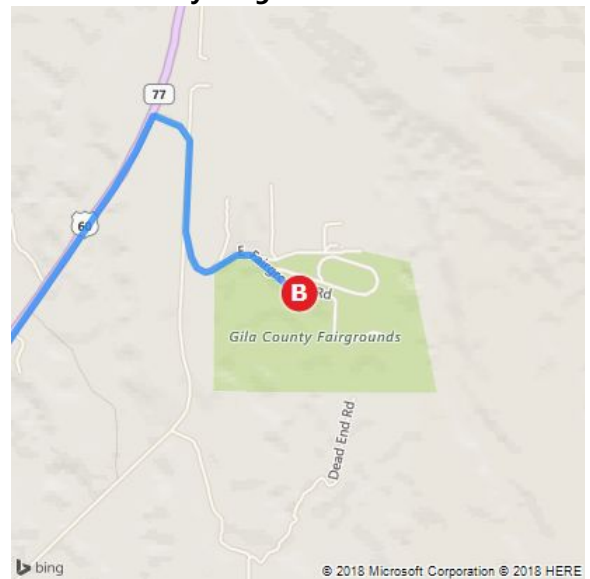
**B** Gila County Fairgrounds



**A Phoenix**



**B Gila County Fairgrounds**



These directions are subject to the Microsoft® Service Agreement and are for informational purposes only. No guarantee is made regarding their completeness or accuracy. Construction projects, traffic, or other events may cause actual conditions to differ from these results. Map and traffic data © 2018 HERE™.