



A Tucson
B Roosevelt Resort Park, 350 N Stagecoach Trl, Roosevelt, AZ 85545

2 hr 48 min, 129.8 mi
 Light traffic (2 hr 37 min without traffic)
 Via AZ-77 N, AZ-77

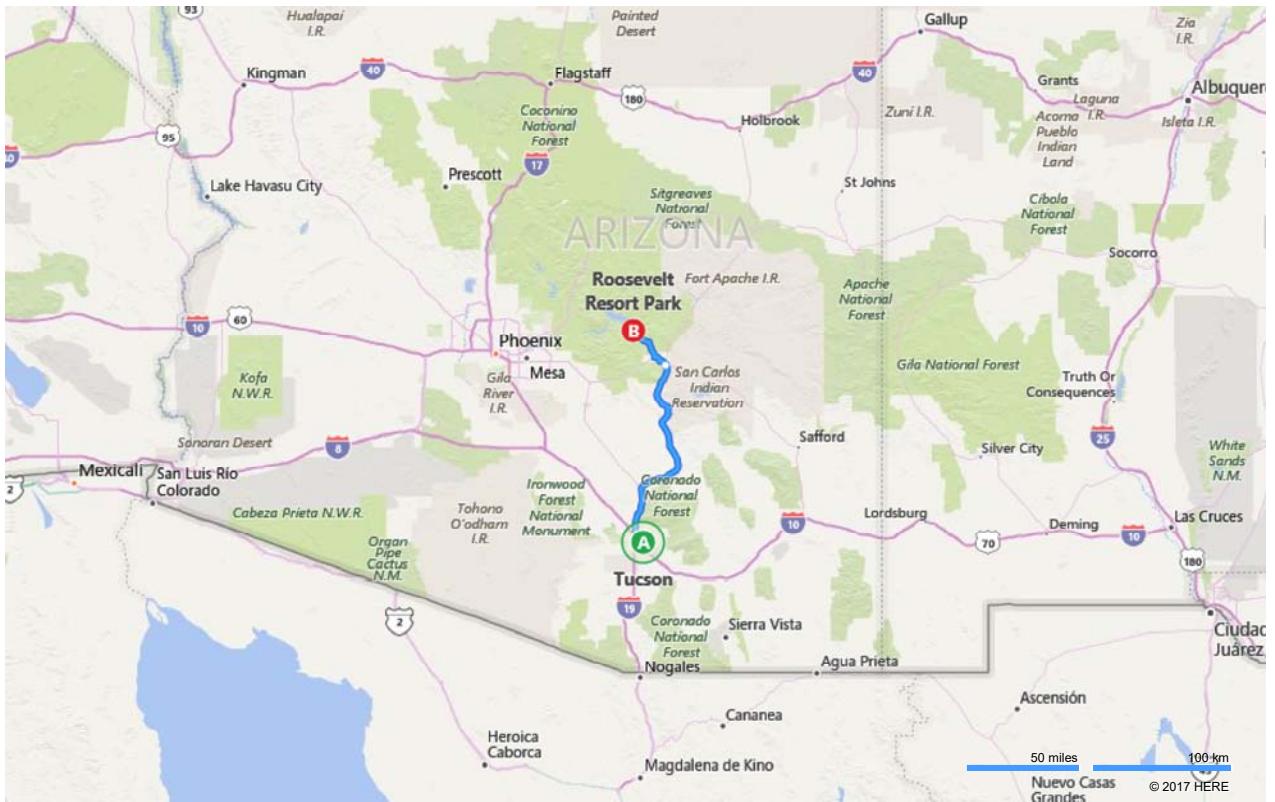
GCCGA 2017 Auction Wrap-Up Meeting
 Saturday, June 3, 2017
 Meeting at 10:30 AM
 Complementary Rib-Eye Sandwich Lunch at 12 noon

A Tucson

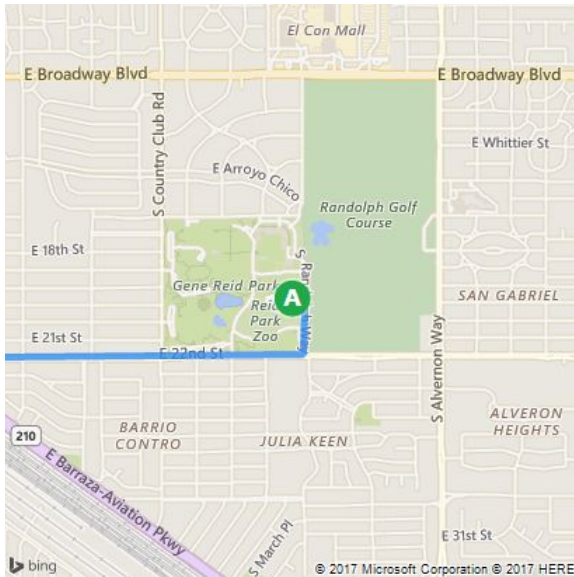
↑	1. Depart E Zoo Ct toward S Randolph Way	223 ft
↘	2. Turn right onto S Randolph Way	0.2 mi
↘	3. Turn right onto E 22nd St	1.3 mi
210	4. Take ramp left for AZ-210 W ▲ <i>Minor Congestion</i>	1.6 mi
↙	5. Turn left onto E Broadway Blvd	0.3 mi
↑	6. Road name changes to N Toole Ave ▲ <i>Minor Congestion</i>	367 ft
↙	7. Bear left onto E Congress St ▲ <i>Minor Congestion</i>	0.3 mi
↑	8. Road name changes to W Congress St	0.3 mi
↘	9. Turn right onto N Granada Ave ▲ <i>Minor Congestion</i>	0.6 mi
↑	10. Keep straight onto N Main Ave ▲ <i>Minor Congestion</i>	0.7 mi
↙	11. Bear left onto N Oracle Rd	1.5 mi
↑	12. Keep straight onto AZ-77 N / N Oracle Rd Pass Shell on the left in 6.5 mi ▲ <i>Moderate Congestion</i>	97.2 mi, 1 hr 47 min

↶	13. Turn left onto US-70 / AZ-77	2.1 mi
↑	14. Keep straight onto US-60 / E Ash St Pass Knights Inn in 1.0 mi	5.1 mi
↷	15. Turn right onto AZ-188 / N AZ Highway 188	18.2 mi, 20 min
↷	16. Turn right onto N Stagecoach Trl	0.5 mi
	17. Arrive at N Stagecoach Trl on the left The last intersection is Roosevelt Lake Resort If you reach E Minnow Cv, you've gone too far	

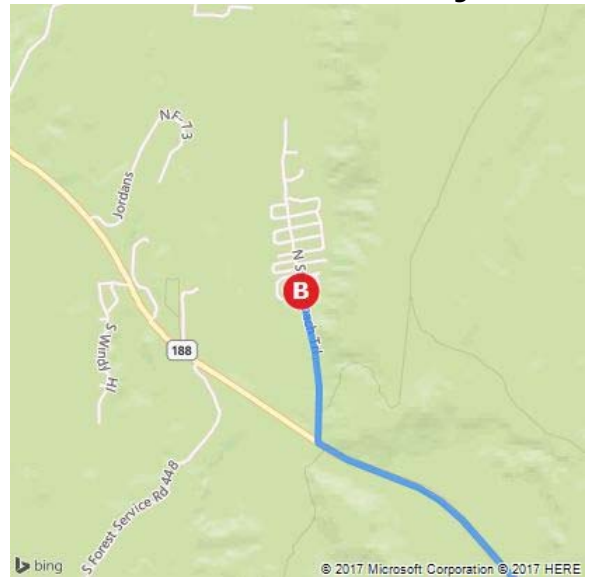
B Roosevelt Resort Park



A Tucson



B Roosevelt Resort Park, 350 N Stagecoach...



These directions are subject to the Microsoft® Service Agreement and are for informational purposes only. No guarantee is made regarding their completeness or accuracy. Construction projects, traffic, or other events may cause actual conditions to differ from these results. Map and traffic data © 2017 HERE™.